



existing street view - looking northeast	2
existing street view - looking east	3
proposed street view - looking northeast	4
matter of right street view - looking northeast	5
proposed street view - looking east	6
matter of right street view - looking east	7
staples street elevation - existing / proposed	8
staples street elevation - existing / matter of right	9
morse street elevation - existing	10
morse street elevation - proposed	11
morse street elevation - matter of right	12
staples street elevation - proposed / matter of right	13
morse street elevation - proposed / matter of right	14
proposed roof plan	15
matter of right roof plan	16
solar study - looking east - summer solstice	17
solar study - looking east - fall/spring equinox	18
solar study - looking east - winter solstice	19
solar study - looking west - summer solstice	20
solar study - looking west - fall/spring equinox	21
solar study - looking west - winter solstice	22

1201 Staples St NE

Supplemental BZA Exhibits

20 June 2018

Prepared for:

Clear Sky Properties LLC
Sam Jacknin

9406 Jackson St
Burke, VA 22015
703 587 2475
sam@jacknin.com

Prepared by:

Teass \ Warren Architects
Will Teass, AIA LEED AP

515 M St SE, Suite 200
Washington, DC 20003
202 683 6260
will@teass-warren.com

Board of Zoning Adjustment
District of Columbia
CASE NO.19757
EXHIBIT NO.42







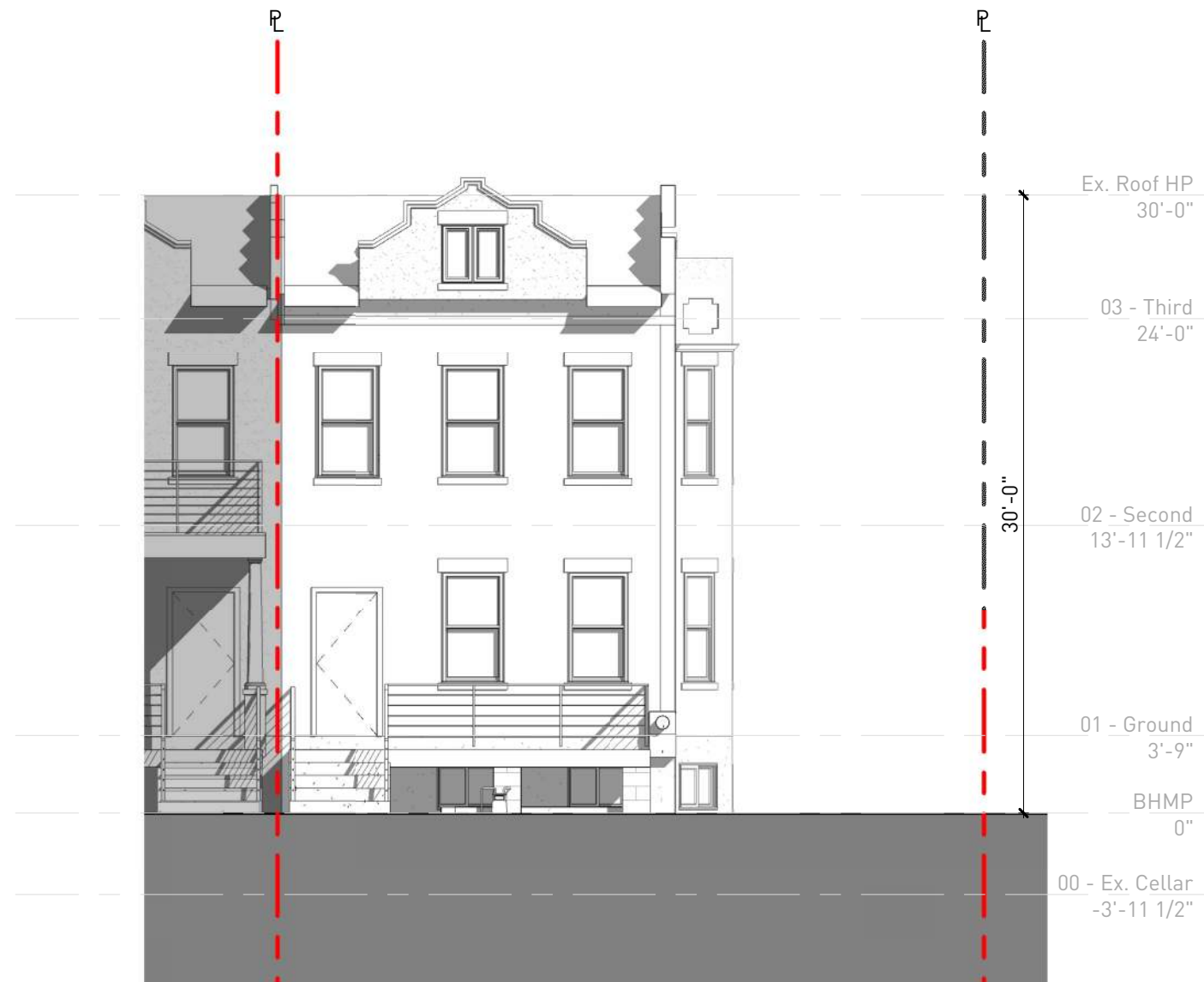


1201 staples (matter of right development)

1123 staples (existing development)



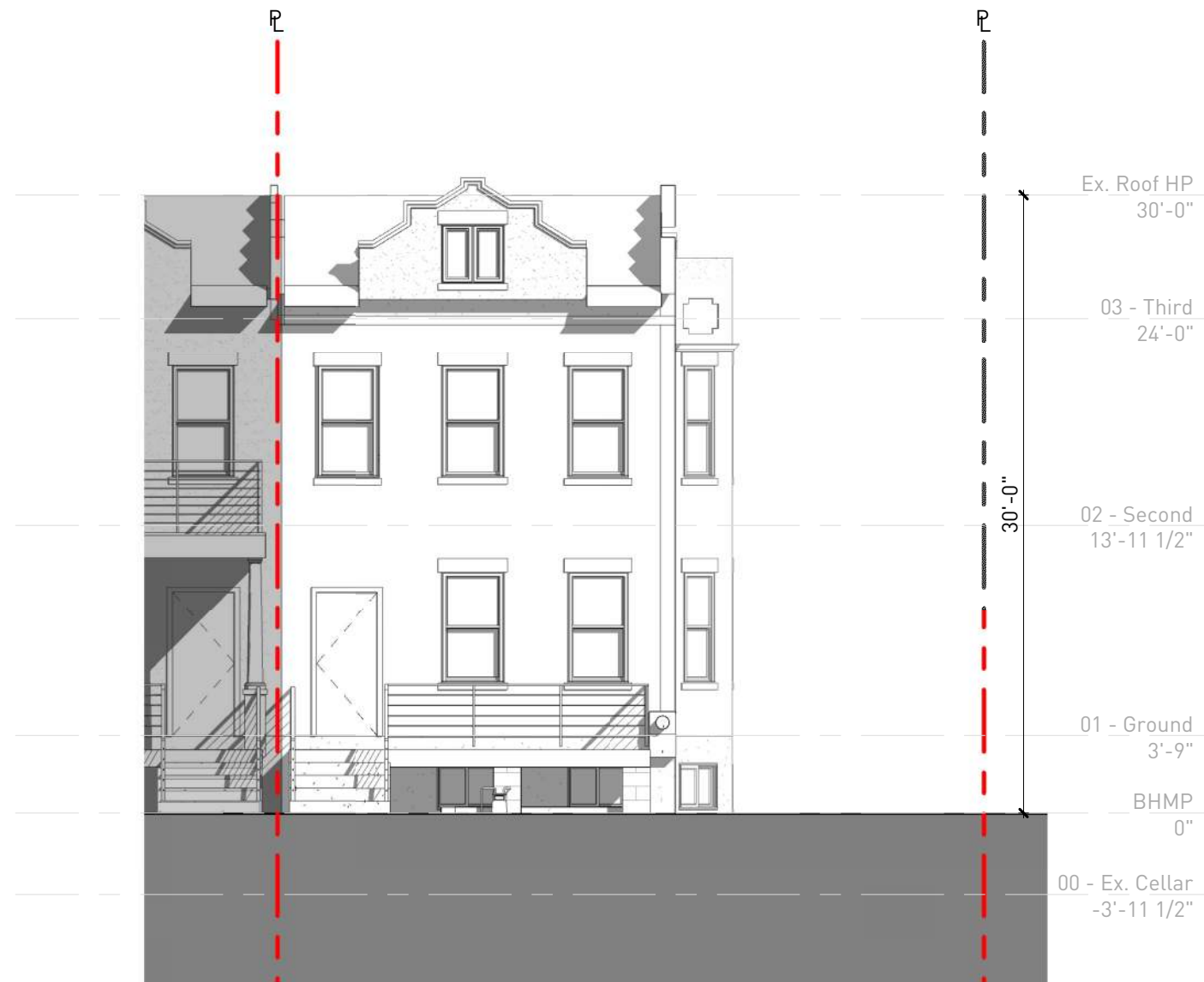




existing elevation



proposed elevation



existing elevation




matter of right elevation






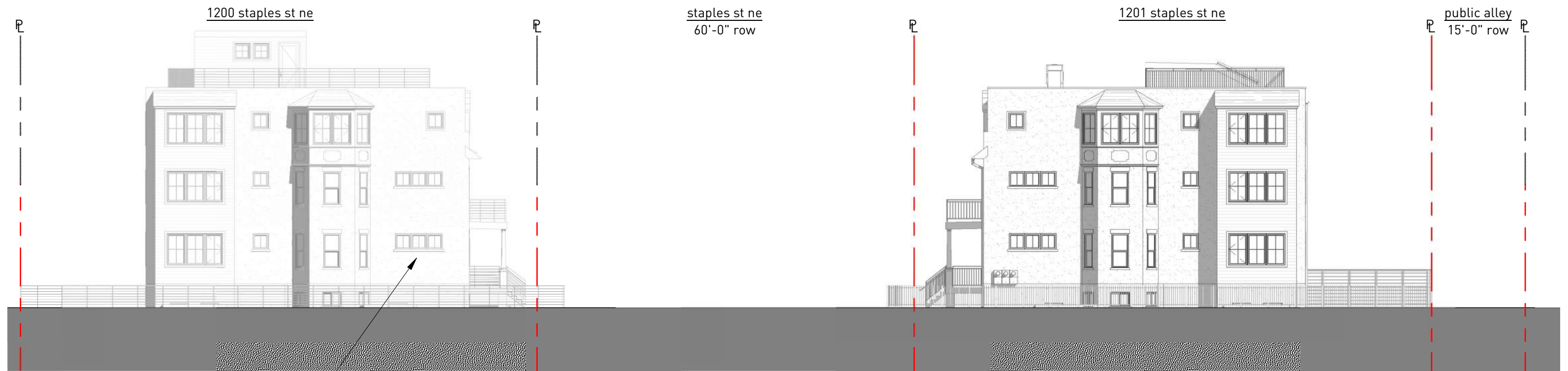




proposed street elevation - staples st ne

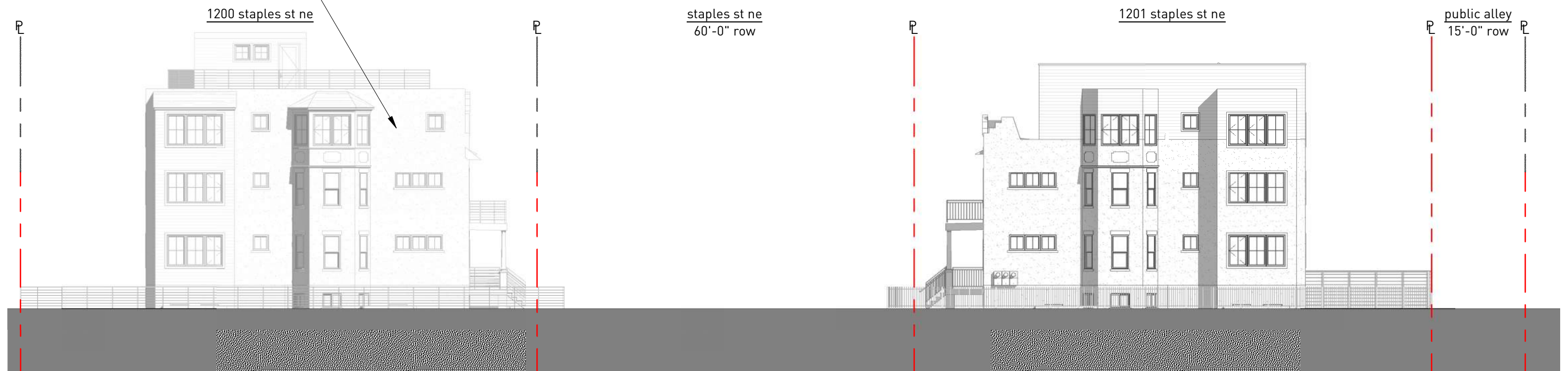


matter of right street elevation - staples st ne

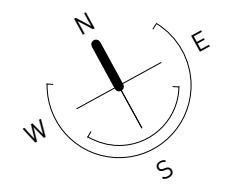
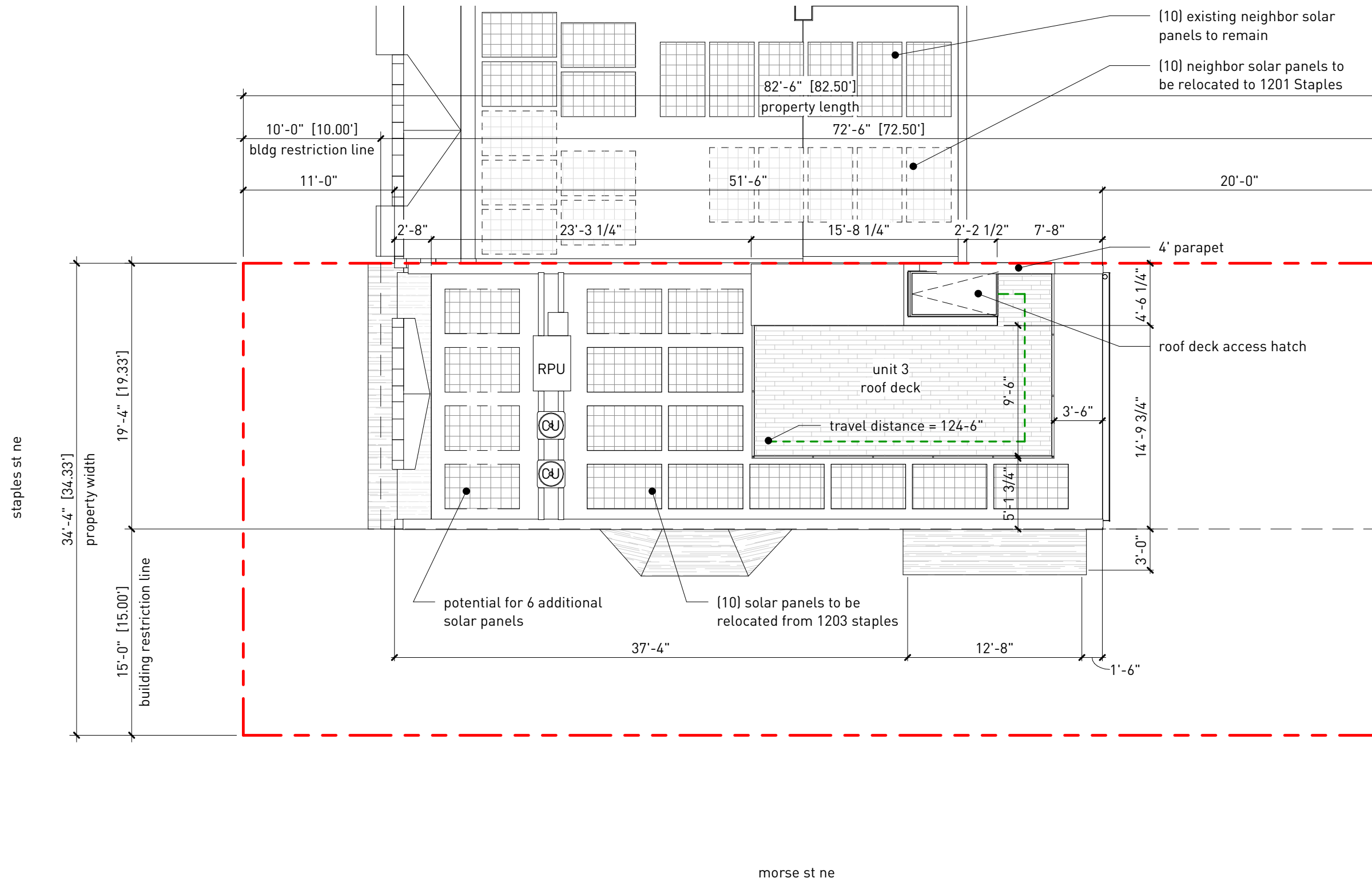


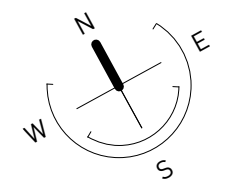
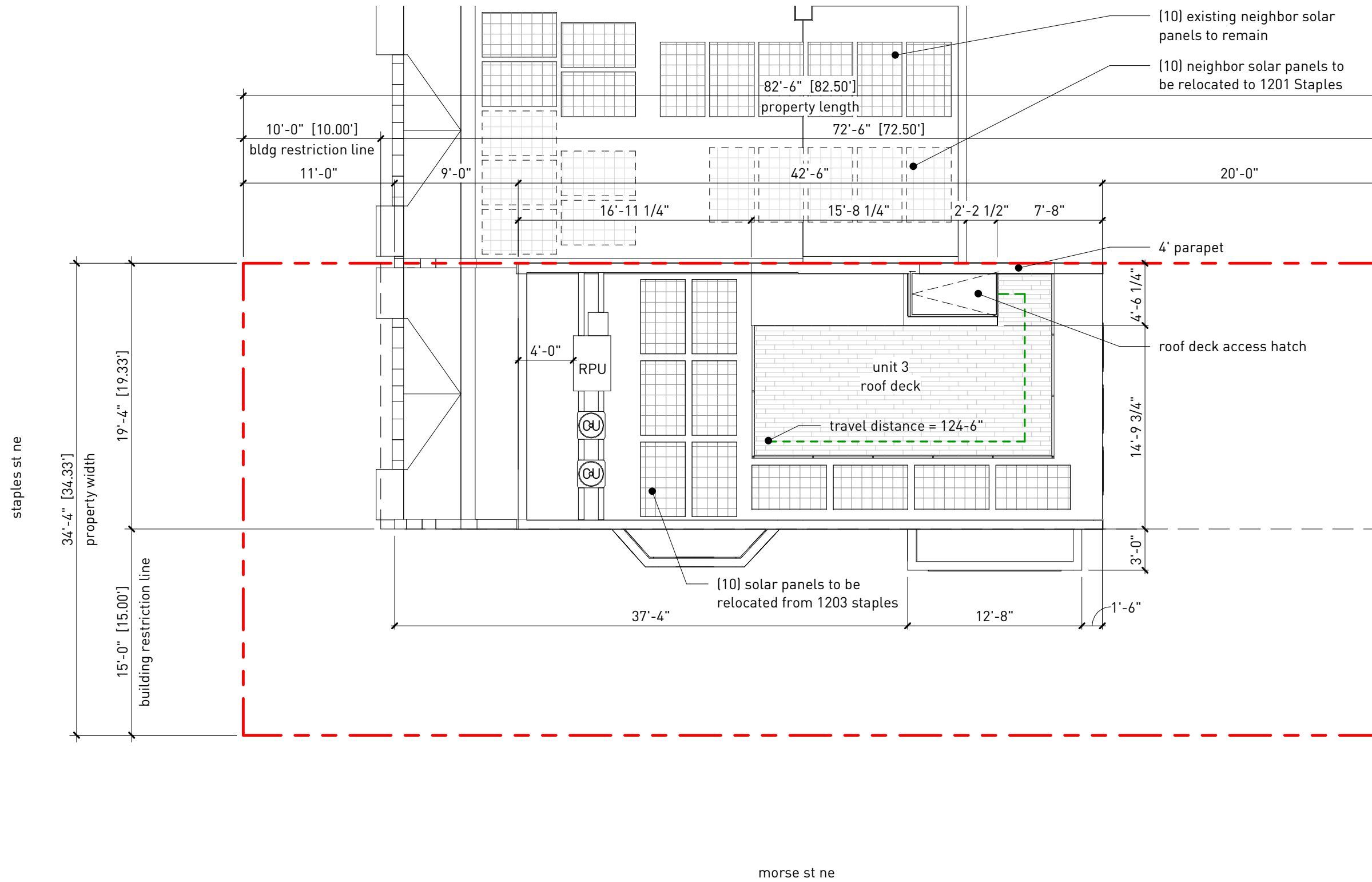
proposed street elevation - morse st ne

existing structure at 1200 staples



matter of right street elevation - morse st ne





7:00 am

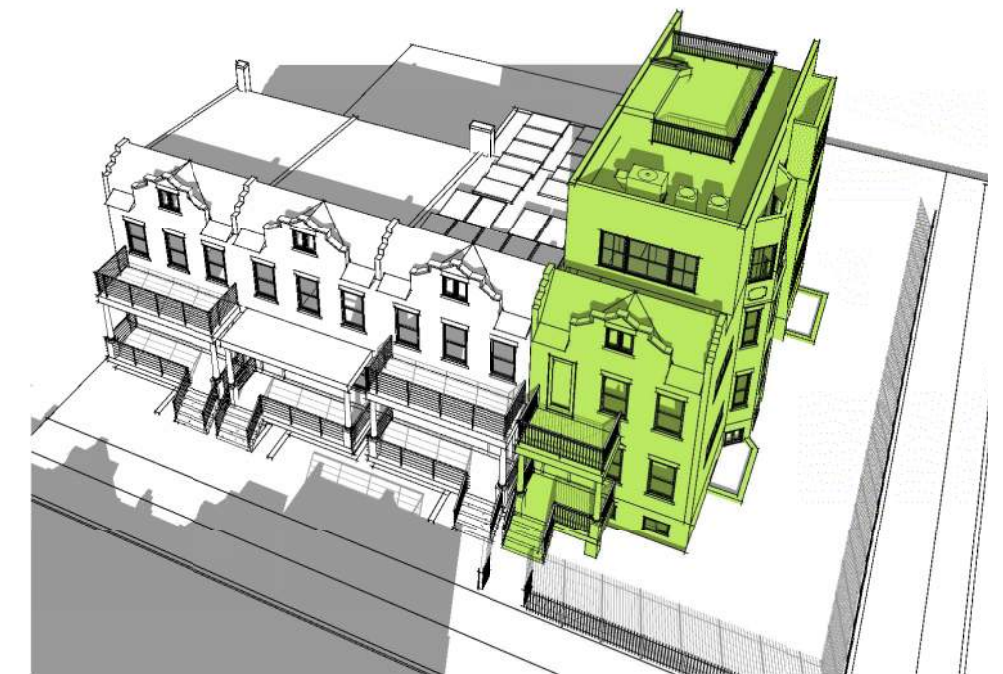
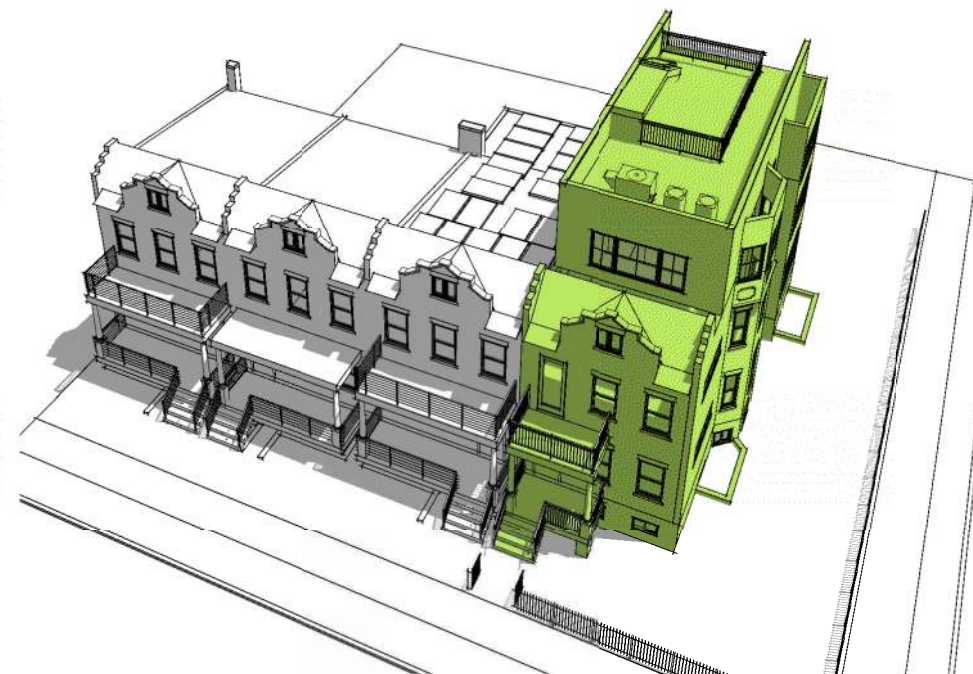
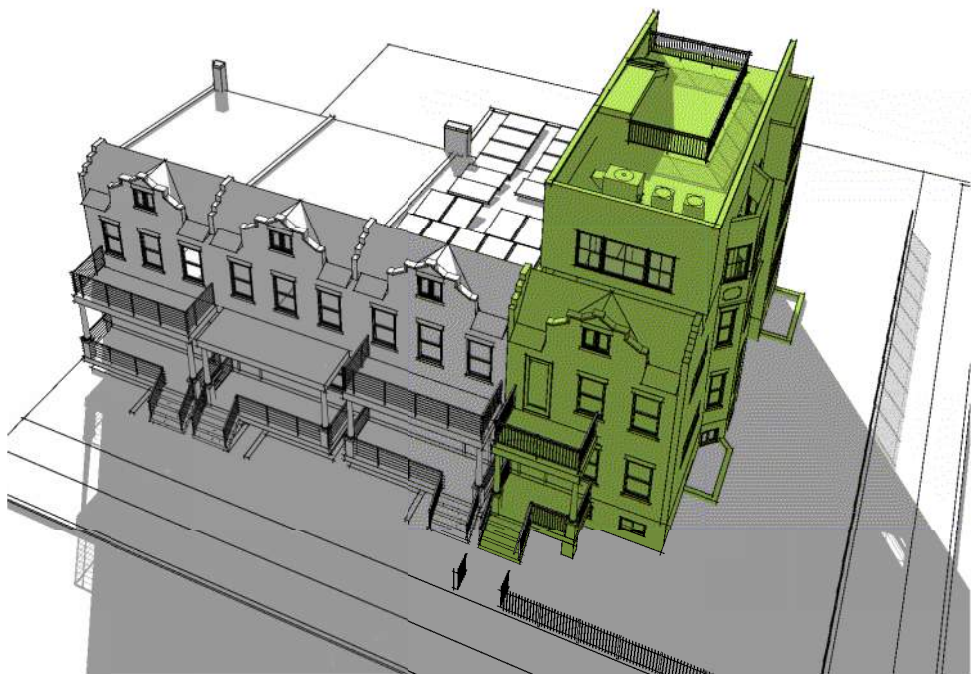
12:00 pm

5:00 pm

proposed development



matter of right development

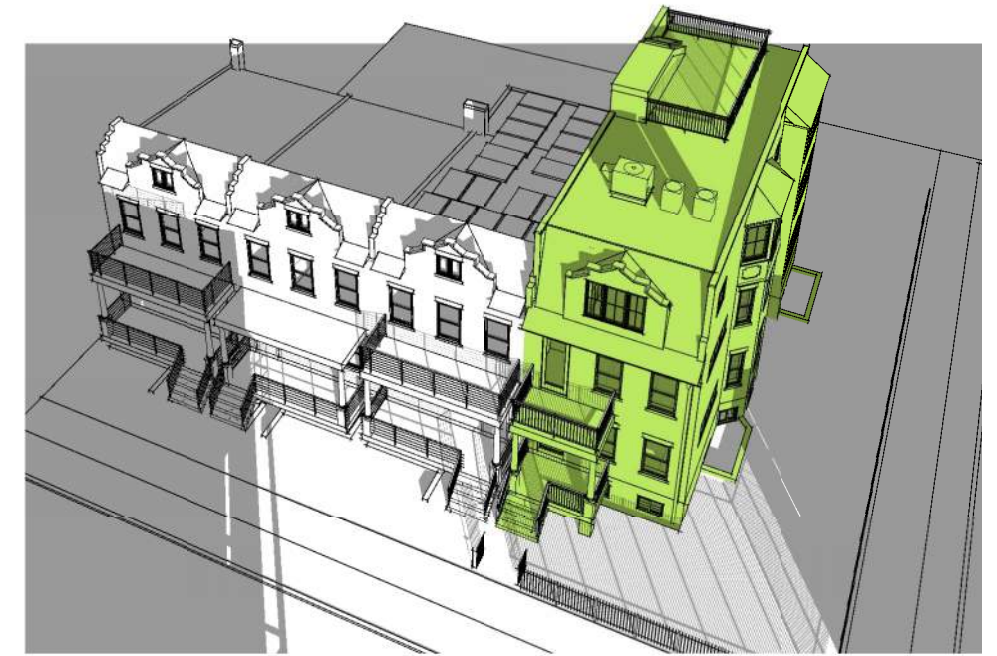


7:00 am

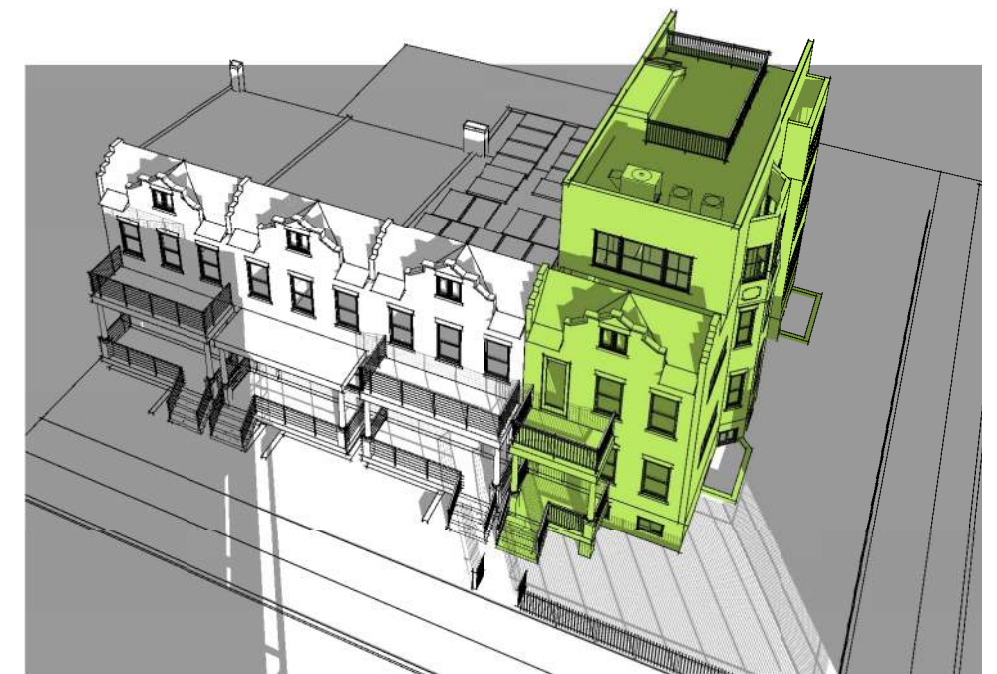
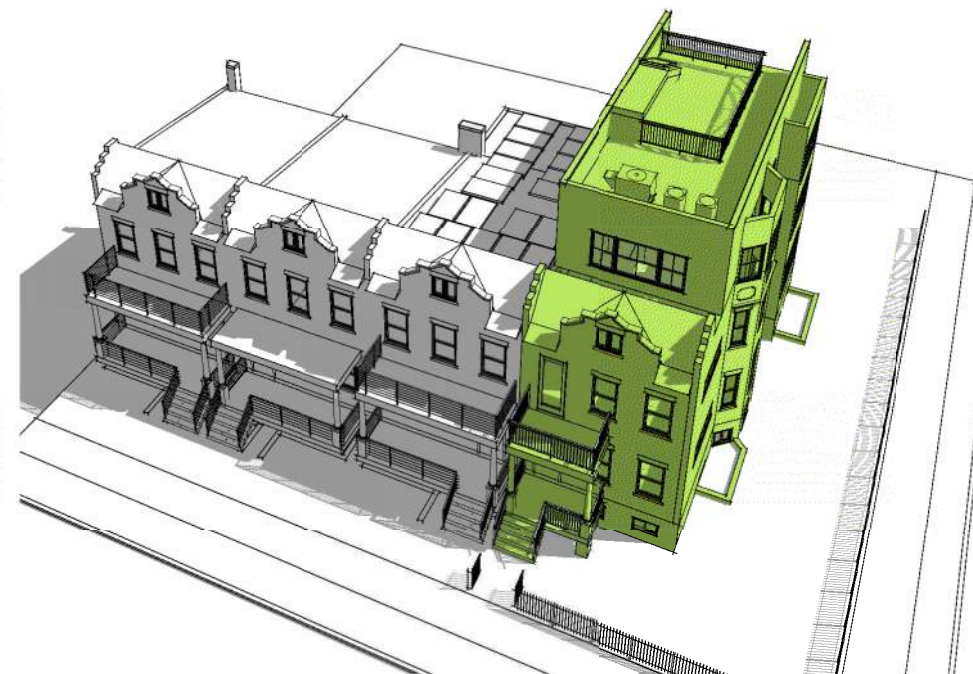
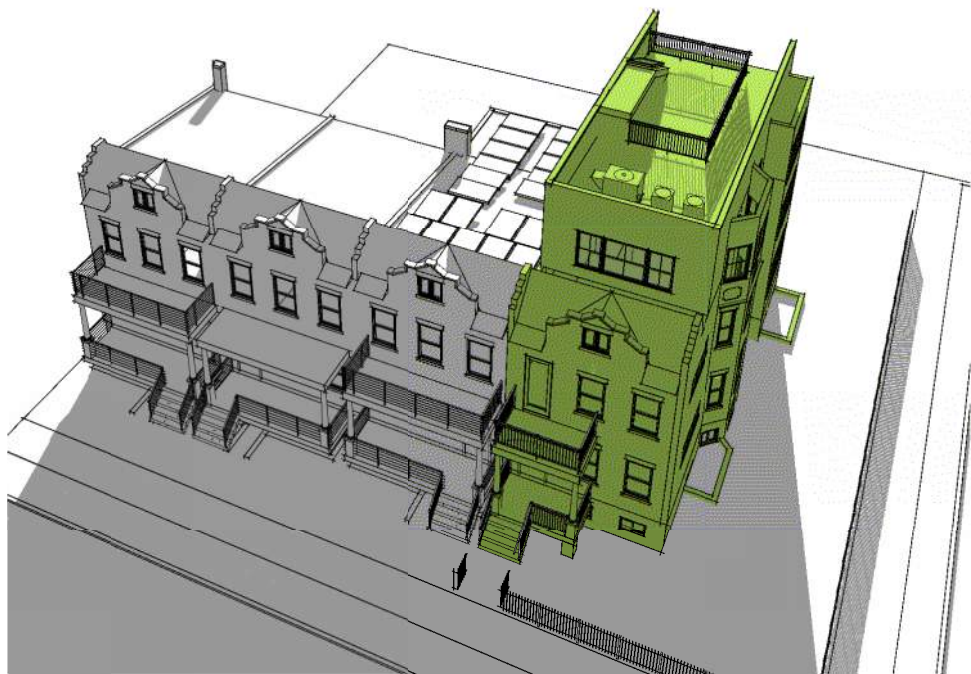
12:00 pm

5:00 pm

proposed development



matter of right development

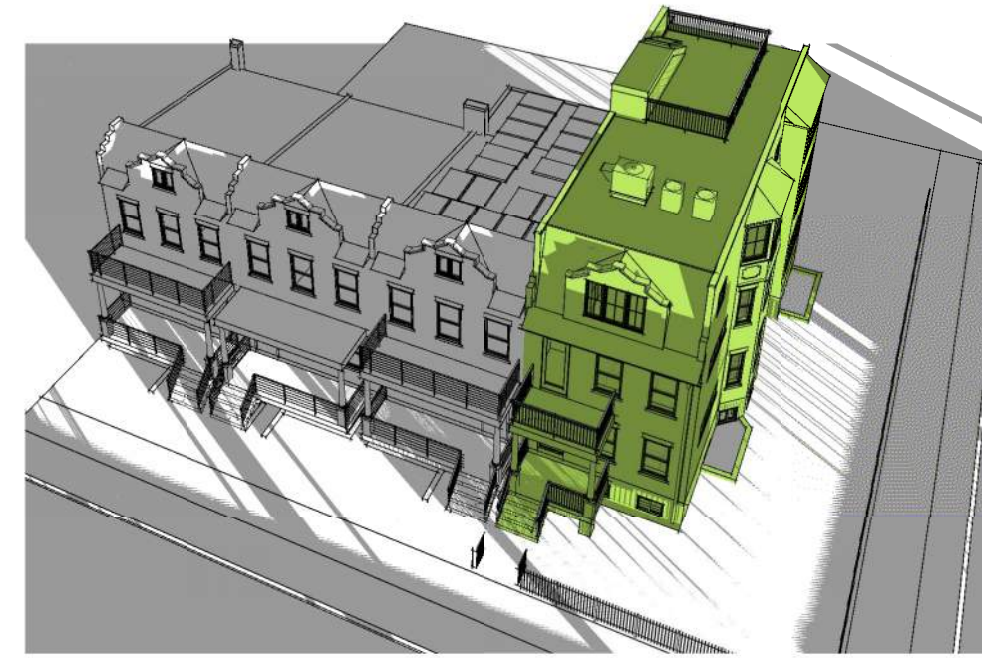


7:00 am

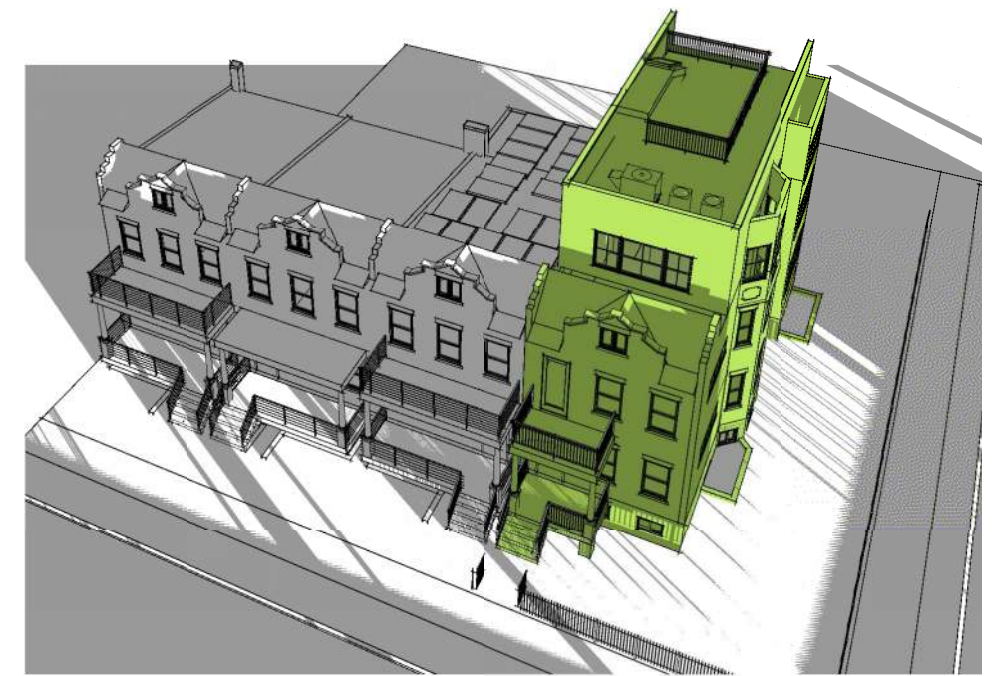
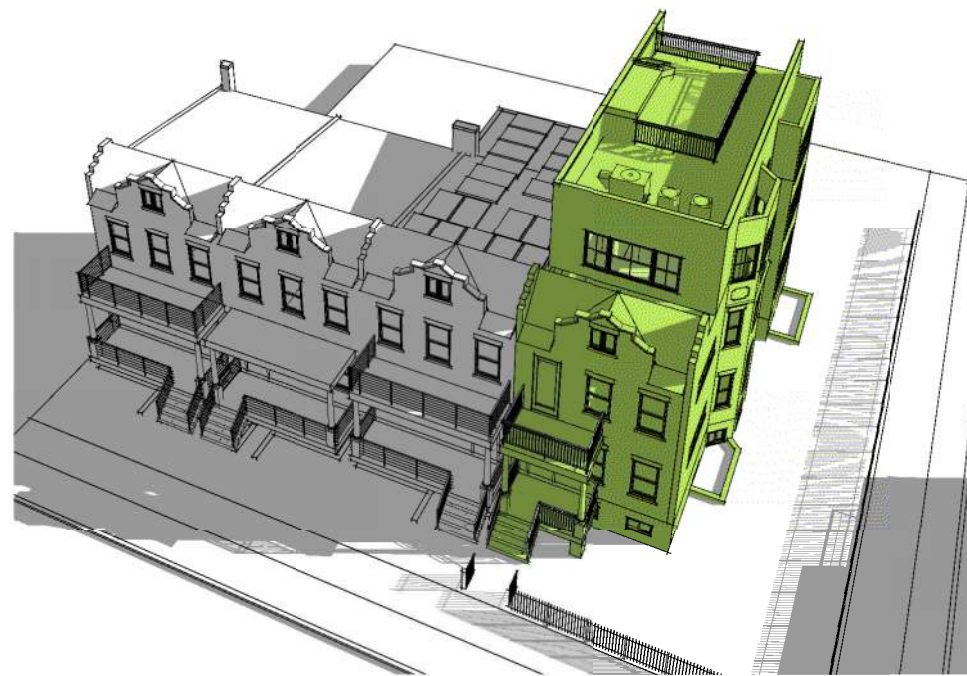
12:00 pm

5:00 pm

proposed development



matter of right development

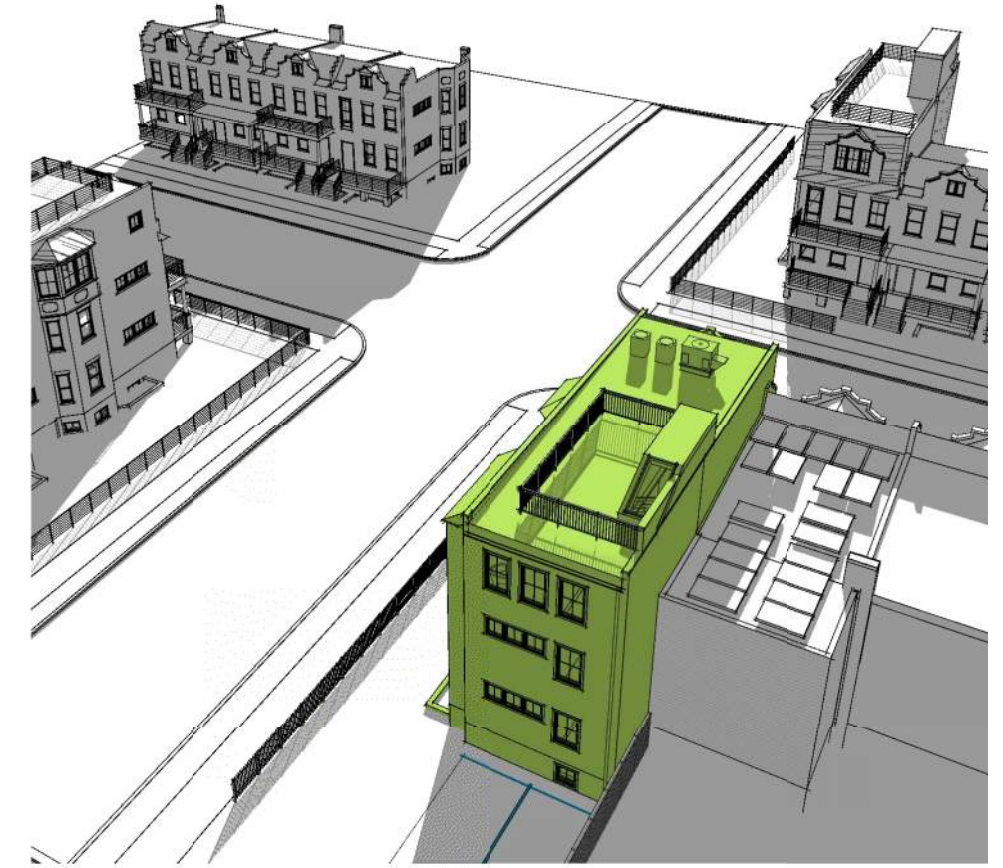


7:00 am

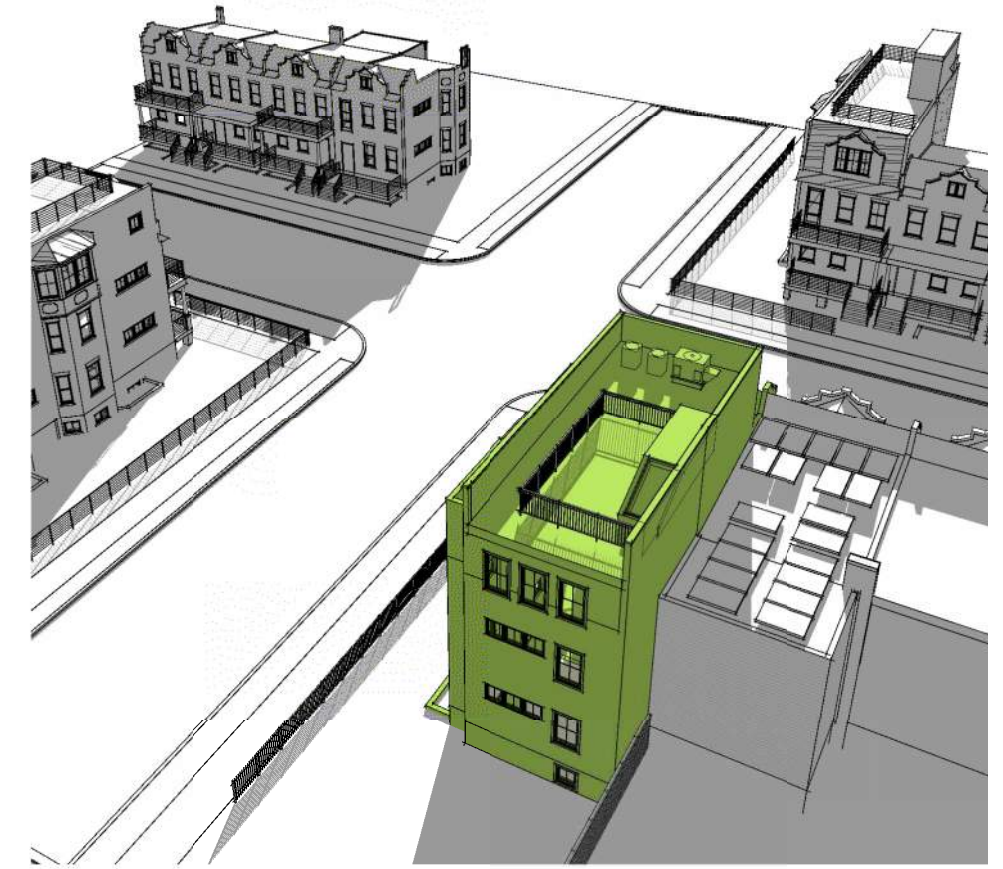
12:00 pm

5:00 pm

proposed development



matter of right development

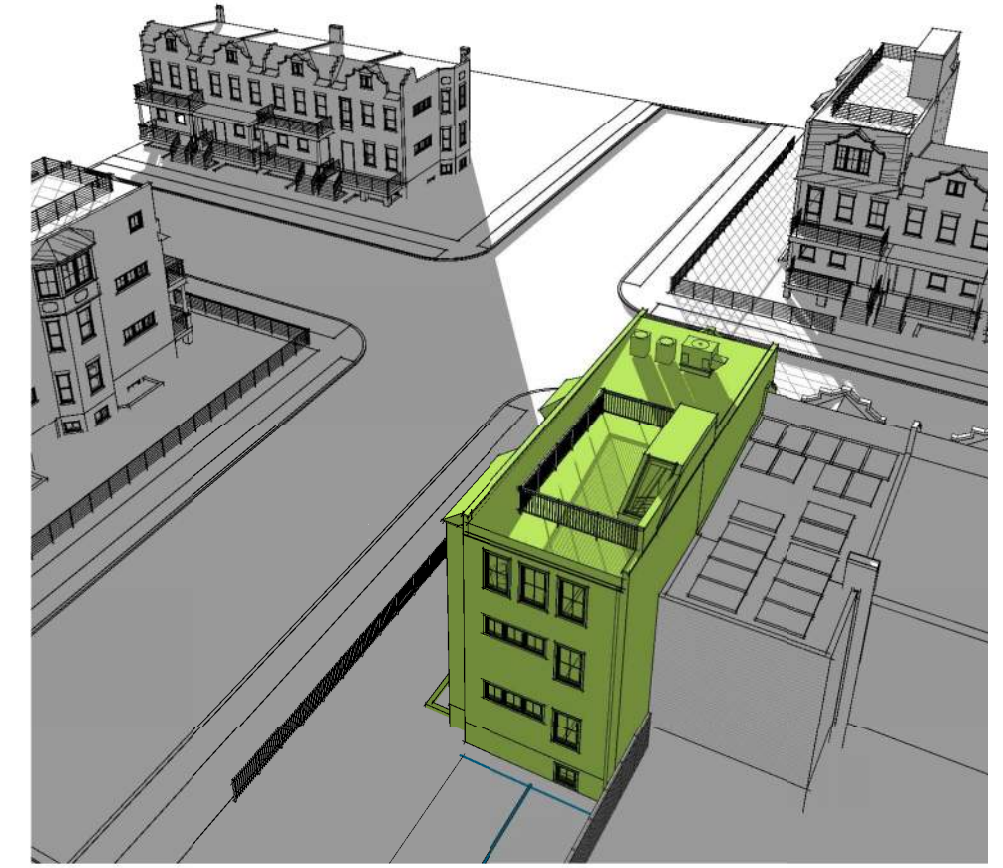


7:00 am

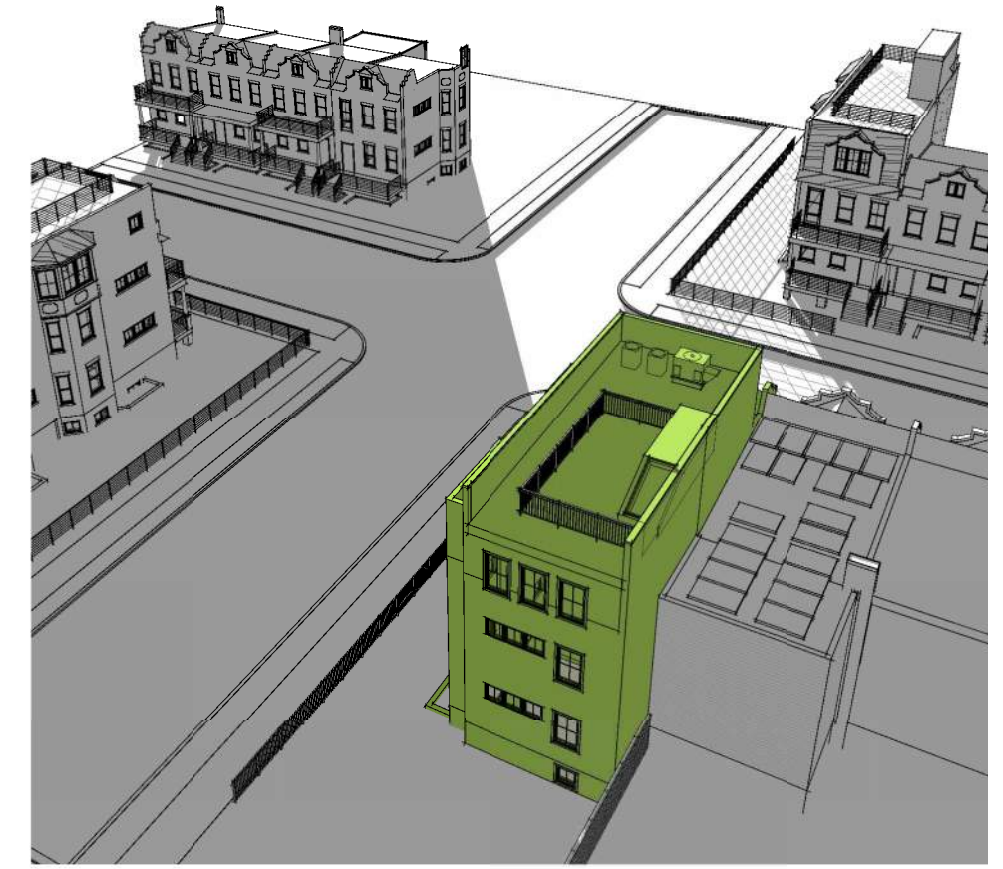
12:00 pm

5:00 pm

proposed development



matter of right development

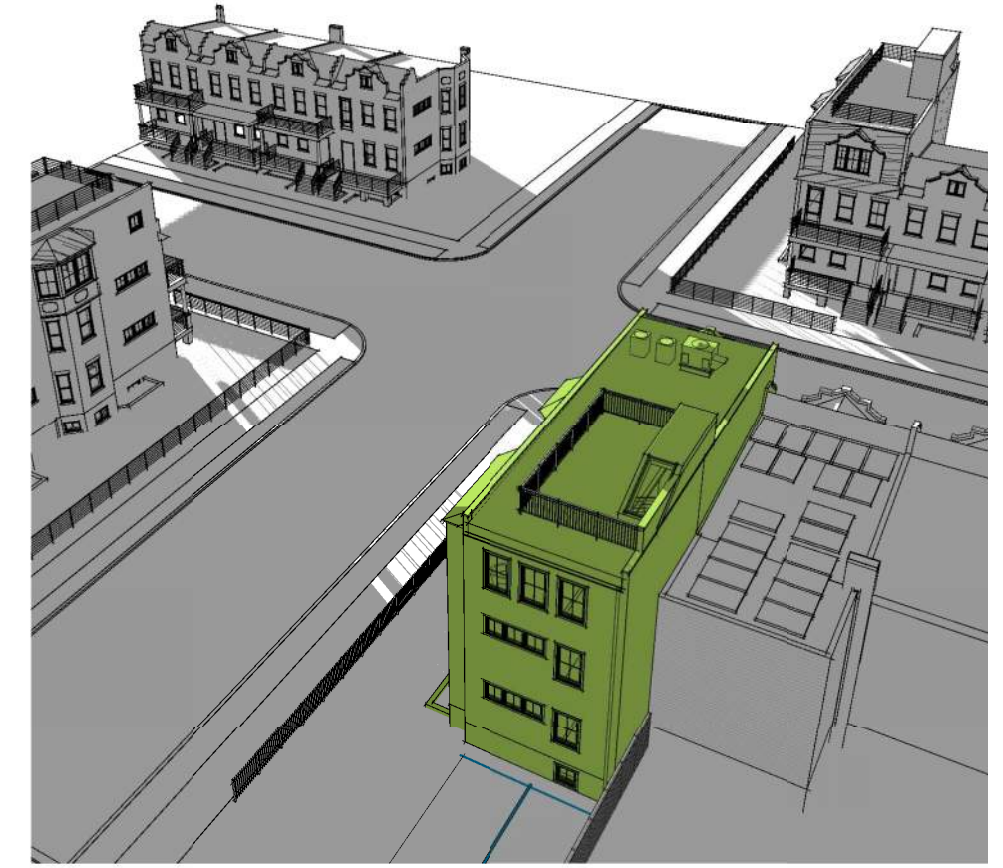


7:00 am

12:00 pm

5:00 pm

proposed development



matter of right development

